





MSCIO ATALANTA WEEKLY REPORT

29th May – 04th Jun

 postmaster@mscio.eu

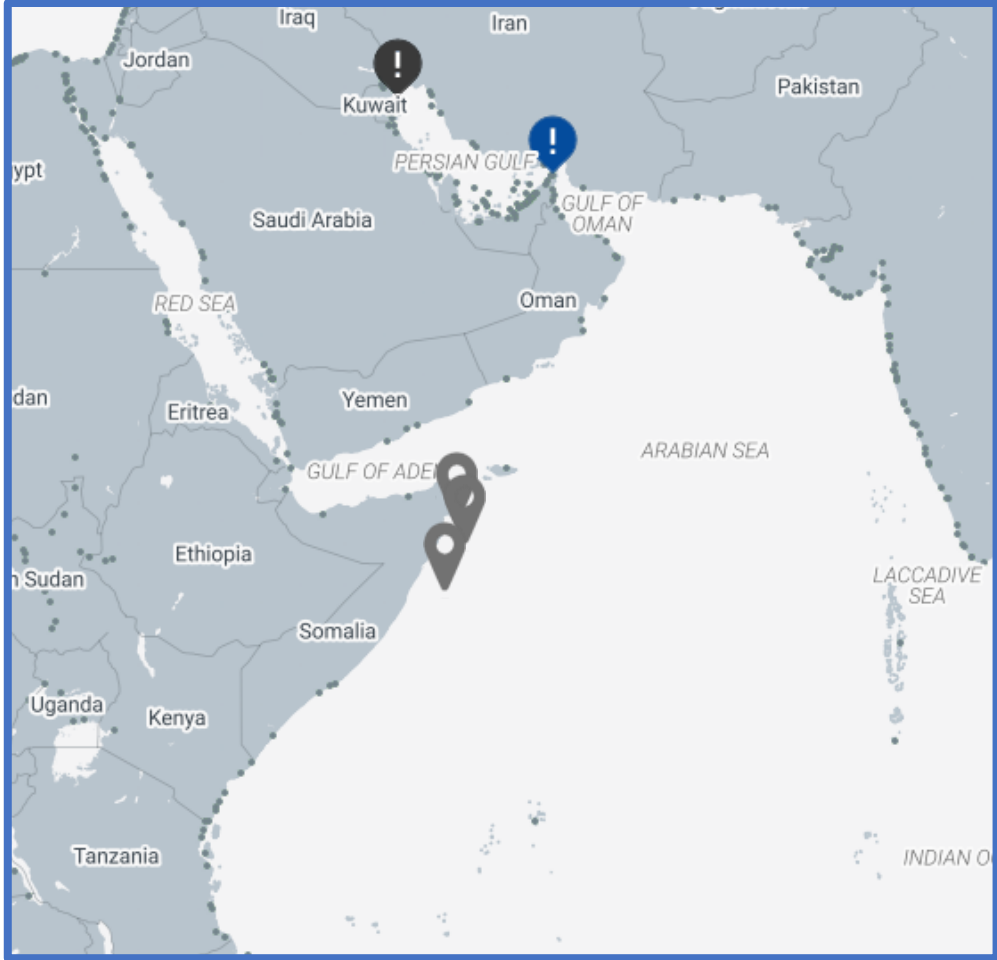
 0033 (0) 298 220 220

 <https://mscio.eu/>

 0033 (0) 298 220 170



OVERVIEW OF INCIDENTS IN THE VOLUNTARY REPORTING AREA (VRA)

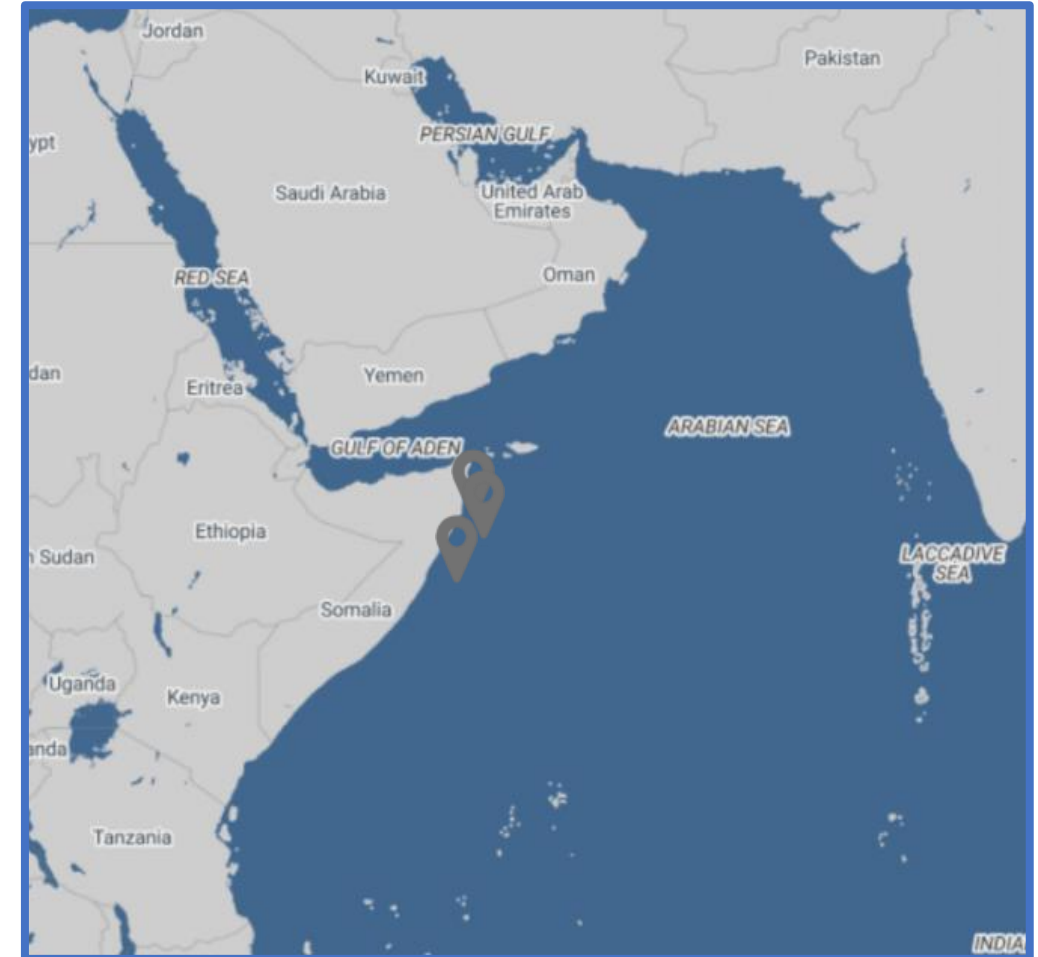


CATEGORY		No.
	Armed Robbery	Nil
	Attack	1
	Attempted Boarding	Nil
	Boarding	Nil
	Hijack	Nil
	Kidnap	Nil
	Piracy	3
	Suspicious Activity	1
	Other Maritime Crimes	Nil
Total Incidents		5

PIRACY

- **TYPE OF INCIDENT:** PIRACY.
- **LOCATION:** Horn of Africa, Somalia.
- **RELEVANT INFORMATION RELATED WITH THE EVENT:**

Several piracy-related incidents continue to be monitored off the coasts of Somalia and Yemen. On 26 April, the merchant vessel M/V SWARD (IMO 9174244) was confirmed hijacked and remains under the control of armed individuals, with its latest reported position at 07°13'N 049°33'E. Operation ATALANTA also continues monitoring the hijacking of tanker M/T HONOUR 25 (IMO 1099735), first reported on 21 April, with the latest reported position at 08°55'N 050°33'E. Additionally, on 2 May, armed individuals reportedly boarded and hijacked tanker EUREKA (IMO 1022823) while at anchorage off Qana Port, Yemen; Operation ATALANTA later confirmed the vessel's position at 09°50'N 050°54'E. Operation ATALANTA assets have also confirmed that the dhow hijacked on 25 April 2026 has been released and the crew is safe. All remaining incidents continue to be monitored by Operation ATALANTA assets in coordination with regional authorities, while vessels operating in the area are advised to maintain heightened vigilance, adhere to BMP-MS guidance, and report suspicious activity to MSCIO and UKMTO.

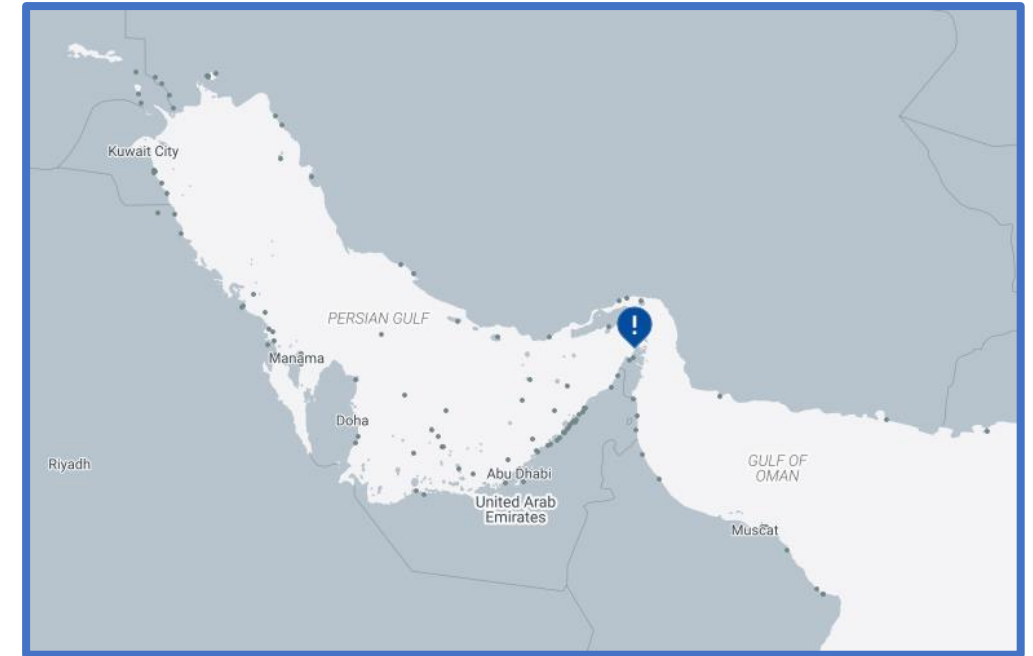


- **TYPE OF INCIDENT:** SUSPICIOUS ACTIVITY

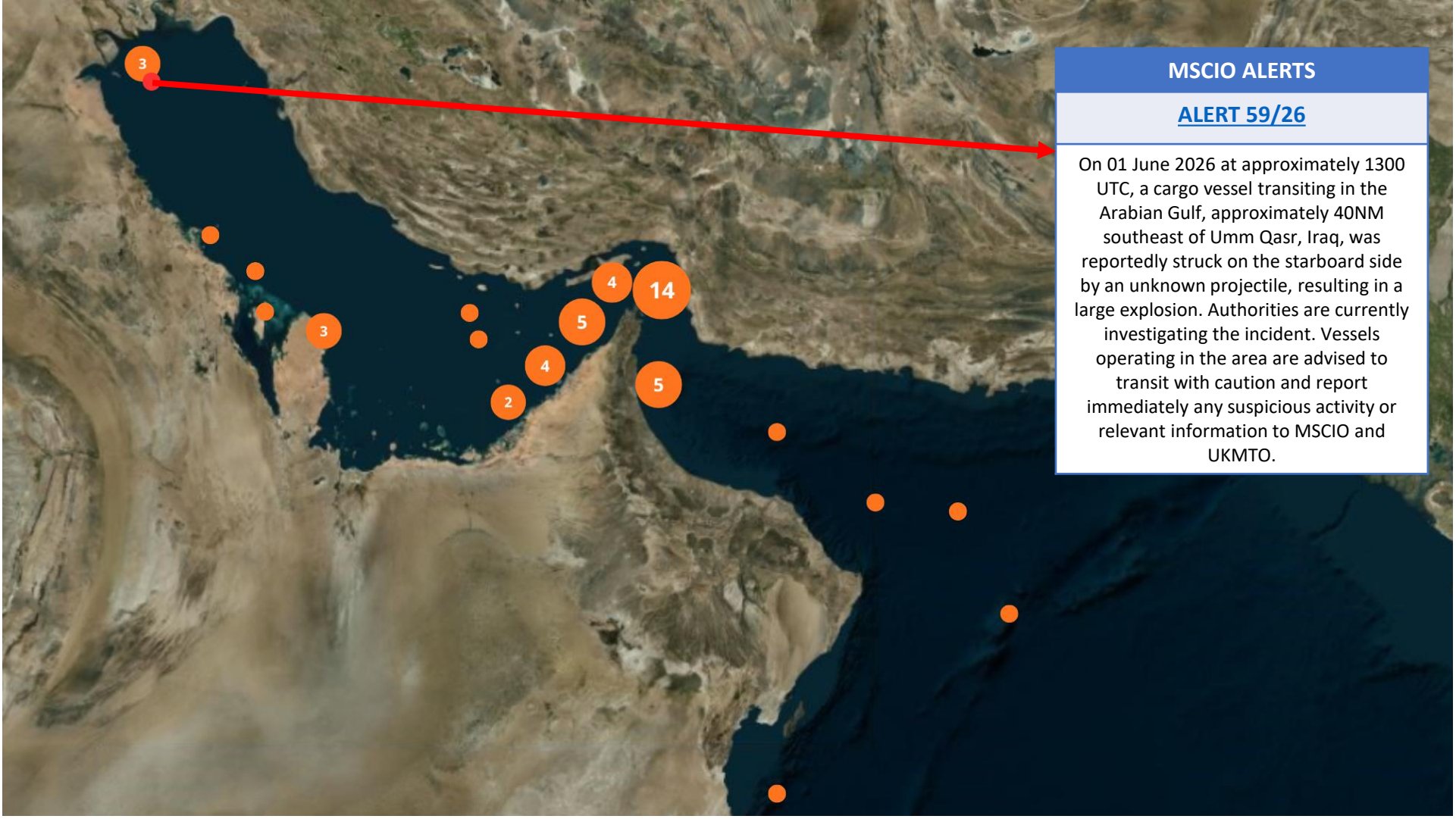
- **LOCATION:** Strait of Hormuz

- **RELEVANT INFORMATION RELATED WITH THE EVENT:**

During the reporting period, reports received from local fishermen indicated the presence of a floating object suspected to be a naval mine in the vicinity of position 26°24'N 056°20'E, west of the Coastal Traffic Zone in the Strait of Hormuz within Omani regional waters. A NAVWARN was subsequently issued by the Oman National Hydrographic Office, Royal Navy of Oman. The incident was investigated by the relevant authorities; however, the nature of the object could not be confirmed. Vessels operating in the area were advised to maintain a heightened state of vigilance, keep a safe distance from suspicious floating objects, and report any relevant sightings or information to MSCIO and UKMTO.



OVERVIEW OF INCIDENTS IN THE AS/SoH/GoO



MSCIO ALERTS

ALERT 59/26

On 01 June 2026 at approximately 1300 UTC, a cargo vessel transiting in the Arabian Gulf, approximately 40NM southeast of Umm Qasr, Iraq, was reportedly struck on the starboard side by an unknown projectile, resulting in a large explosion. Authorities are currently investigating the incident. Vessels operating in the area are advised to transit with caution and report immediately any suspicious activity or relevant information to MSCIO and UKMTO.



ASSESSMENT AND GUIDANCE FOR AS/SoH/GoO



- The maritime security environment in the Strait of Hormuz remains CRITICAL, while the Arabian Gulf and Gulf of Oman remain assessed as SEVERE. Navigation interference, blockade-enforcement activity and residual kinetic threats continue to create a volatile operating environment. Merchant traffic through the Strait of Hormuz remains significantly reduced, with many vessels continuing to route south of the TSS through Omani territorial waters.
- A NAVAREA IX warning (180/26) remains in force following reports of a suspected floating mine in position 26°24.3'N 056°20.6'E. Mine-risk reporting continues to apply within and adjacent to the TSS. Vessels transiting the area should maintain heightened vigilance and navigate with caution.
- Merchant vessels continue to report a strong multinational naval presence throughout the Gulf of Oman. Blockade-enforcement activity remains ongoing and verification hails directed at vessels approaching the Strait of Hormuz or operating to and from Iranian ports remain highly likely.
- GNSS interference, AIS anomalies and spoofing continue to affect the Strait of Hormuz approaches, Gulf of Oman, Arabian Gulf and adjacent waters. Mariners should be prepared to navigate using radar, visual observations and alternative navigation methods whenever necessary.
- It is advised for merchant vessels to:
 - Conduct voyage-specific threat and risk assessments.
 - Strictly adhere to BMP-MS and relevant Industry Guidance.
 - Maintain continuous monitoring of VHF Ch16 and official reporting channels.
 - Ensure bridge teams are prepared for GNSS degradation, spoofing and AIS anomalies.
 - Maintain maximum possible distance from military units.
 - Avoid unnecessary reductions in speed and minimise stationary periods where operationally feasible.
 - Report suspicious activity, electronic interference and security incidents immediately to MSCIO and UKMTO.



ASSESSMENT AND GUIDANCE FOR RED SEA/BeM



- The maritime threat level in the Gulf of Aden, Bab el-Mandeb and Southern Red Sea remains MODERATE. Commercial traffic continues steadily through the area and no confirmed attacks on merchant shipping have been reported during the latest reporting period.
- Houthi messaging and hostile rhetoric continue without associated operational indicators, while the potential for renewed disruption remains should regional tensions escalate. Merchant vessels should continue to consider possible exposure based on ownership, cargo, Flag State affiliations or perceived associations with countries of interest.
- GNSS interference remains a residual hazard across the central Red Sea, with periodic effects extending into the southern sector and Bab el Mandeb approaches. Mariners should verify positions using alternative navigation methods when required.
- It is advised for merchant vessels to:
 - Maintain navigation through international waters for as long as possible.
 - Navigate closer to the African coastline where feasible and operationally appropriate.
 - Maintain close coordination with MSCIO, UKMTO and relevant maritime security reporting centers.
 - Conduct voyage-specific risk assessments and strictly adhere to BMP-MS.
 - Monitor electronic interference and verify navigation data through radar and visual cross-checks.
 - Review vessel affiliations, cargo exposure and ownership considerations prior to transit.
 - Maintain enhanced vigilance and report suspicious activity immediately to MSCIO and UKMTO.



MARITIME SECURITY EVENTS RELATED TO PIRACY (STATUS AND DETAILED DESCRIPTION FROM JAN 2026)



No	Date	Name	MSE Category	Last info.
54	31 DEC	FV LIAO DONG YU 578	Armed Robbery	Armed robbery reported off the coast of Banderbeyla (Bari Region). PSP has informed that the Vessel has been released near Ceel Dhidar, Bandarbeyla district. According to local credible sources, 2 pirates were apprehended and a ransom of 1.2 USD was paid.
55	03 FEB	FV AL-WALEED	Armed Robbery	Received a report from Yemen CG on 03 Feb, that a group of 4 armed men captured a Yemeni 8 meter boat (blue hull) on the coast of Hafun. One fisherman was on board during the capture but was later released. The boat is allegedly taken to Dudura coast. Boat size and engine are not coherent with piracy TTP. Event still pending further investigation.
56	24 MAR	AL WASEEMI 786	Pirated	Received a report that Iranian dhow "AL WASEEMI 786" with 19 crew members was pirated on the 19 of March approx 400nm from Mogadishu. The PAG group consisting of a number between 10 and 15 pirates. No injuries reported. On 5 th APR 26 the pirates disembarked the dhow and went inland to an UNKNOWN location. EUNAVFOR ATALANTA conducted FA to ensure the crew safety and gather further information.

- Solved or closed cases.
- Active cases



MARITIME SECURITY EVENTS RELATED TO PIRACY (STATUS AND DETAILED DESCRIPTION FROM JAN 2026)

No	Date	Name	MSE Category	Last info.
57	19 APR	FV ALKHAYR 2	Hijacked	PMPF informed via IORIS on 21 April that FV "ALKHAYR 2" was hijacked IVO Xaafuun on 19 th April by 11 armed individuals (PAG). The FV was released on 21 Apr by the PAG.
58	21 APR (TBD)	MT HONOUR 25	Pirated	PMPF informed via IORIS on 21 April that FV "ALKHAYR 2" was hijacked IVO Xaafuun on 19 th April by 11 armed individuals (PAG). On 21 Apr OHQ was informed that MT HONOUR 25 was pirated by the PAG and now is anchored near GARMAAL, Puntland.
59	22 APR	MV ELFRIEDE	Piracy attack	A small white fishing boat rapidly approach the MV. At approximately 600 metres warning shots were fired and the persons on-board the approaching boat returned fire. The craft then broke off, joined another FV and moved away both of them. The master of MV reports all crew is safe.
60	25 APR	CV FAHAD 4	Armed Robbery at Sea	EUNAVFOR ATALANTA received info from PMPF stating that it was hijacked by a PAG of 11 individuals IVO DHINOWDA (10NM off coast). ALMOST CERTAIN it has been involved in the suspicious approach towards the MT MINERVA PISCES on 28 th APR. Released on 04 May 26 after ransom was paid.
61	26 APR	MV SWARD	Pirated	EUNAVFOR ATALANTA received a report from PMPF that MV SWARD was hijacked near GARACAD offshore area, outside TTW. Vessel owner informed PMPF.
62	28 APR	MV MINERVA PISCES	Suspicious Approach	A suspicious Dhow crossed the MV from starboard to port at a CPA approx 1.2NM. A skiff was then sighted ahead and later approached from the starboard bow o a distance of approx 400m. All crew are safe and accounted for. MV continued sailing towards the next port of call.

● Solved or closed cases.
● Active cases



MARITIME SECURITY EVENTS RELATED TO PIRACY (STATUS AND DETAILED DESCRIPTION FROM JAN 2026)



No	Date	Name	MSE Category	Last info.
63	01 MAY	MV NEW VENTURE	Suspicious Approach	MSCIO received a report of an incident involving a MV, while sailing towards the IRTC. A suspicious skiff carrying approximately 7 armed people approached the vessel, closing to a distance of 10 meters approx. and reportedly demonstrating clear intent to board. After MV increased the speed and carried out defensive measures, the skiff aborted their approach.
64	02 MAY	MT EUREKA	Pirated	MSCIO received a report of a possible hijacking involving MT EUREKA, while at anchorage off QANA Port, SHABWA, YEMEN. Armed individuals boarded the vessel and took control. The vessel sailed to the Somalian coast and is currently anchored ivo FUNDHUC DULE, SOMALIA. Operation Atalanta assets are closely monitor the ongoing situation.
65	23 MAY	EVENT 65 (MT)	Attempted Boarding	On 23 May 0215Z (86NM NNW of CAALULA), EVENT 65 (MT) reported that they were approached and followed by 1 skiff with 5 POB (after photo received, the actual number was found to be 7). The MT implemented BMP and PAST and attackers aborted their approach.
66	23 MAY	EVENT 66 (MT)	Attempted Boarding	On 23 May 0325Z (close posn to EVENT 65), EVENT 66 (MT)reported that they were approached by a skiff matching the same description from the previous report of EVENT 65. The MT implemented BMP and PAST and attackers aborted their approach.
67	23 MAY	EVENT 67 (MT)	Attempted Boarding	On 23 May 0728Z (close posn to events Nr 65 and 66), EVENT 67 (MT)reported that they were being approached by a skiff. The MT implemented BMP and PAST and attackers aborted their approach.
68	23 MAY	CD MASHAALLAH 1 152	Attempted Boarding	On 23 May 1634Z (close posn to events Nr 65 5,66 and 67), the skiff approached this cargo dhow . Indian Navy intercepted the skiff which escaped back to Somalian coast.

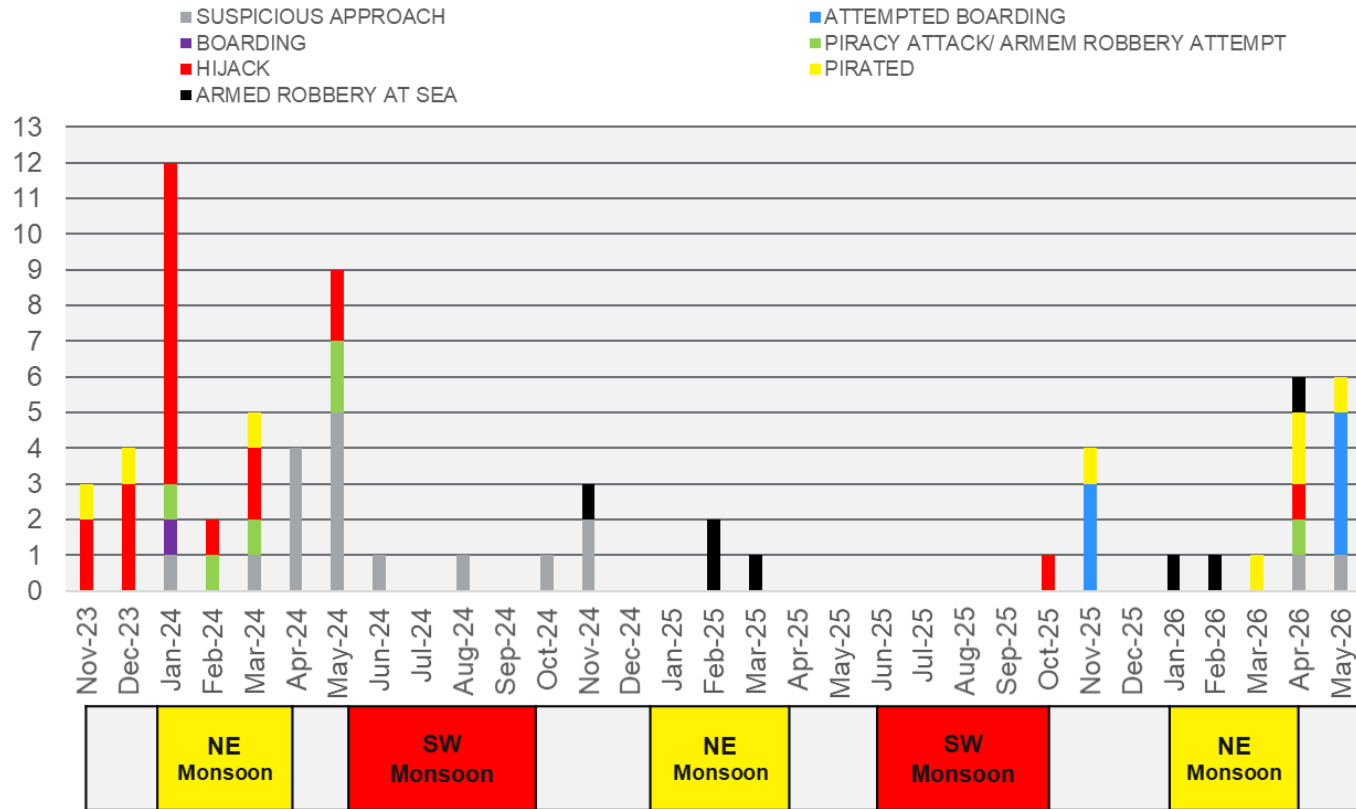
● Solved or closed cases.

● Active cases

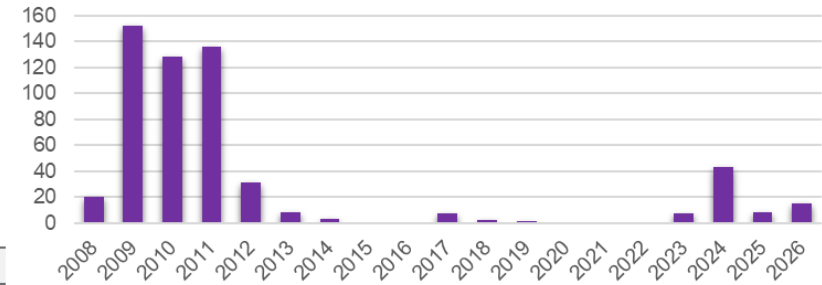


PIRACY STATISTICS (NOV 2023 – MAY 2026)

PIRACY RELATED EVENTS FROM NOV 2023 (68)



PIRACY RELATED EVENTS FROM 2008



- SUSPICIOUS APPROACH**
 - Sudden changes of course towards the ship and aggressive behavior. CPA inside 1nm with clear intention to attack and/or weapons clearly displayed.
- ATTEMPTED BOARDING**
 - An Act where the PAG failed to get onboard and gain control of the vessel or members of the crew. Boarding paraphernalia were employed or visible in the approach.
- BOARDING**
 - A boarding in which the attackers have boarded the ship but have NOT taken control.
- PIRACY ATTACK/ ARMED ROBBERY ATTEMPT**
 - Ship has been subject to an aggressive approach by unidentified craft and weapons have been discharged. Also, paraphernalia/ tripwires related to piracy, hooks, ladders ect have been reported.
- HIJACK**
 - Attackers have illegally boarded and taken control of a vessel at the high seas against the crew's will.
- PIRATED**
 - A pirated vessel is a vessel subject to an act that falls under the UNCLOS Article 101 definition of piracy.
- ARMED ROBBERY AT SEA**
 - Any illegal act of violence or detention within a state's internal waters, archipelagic waters and territorial seas.

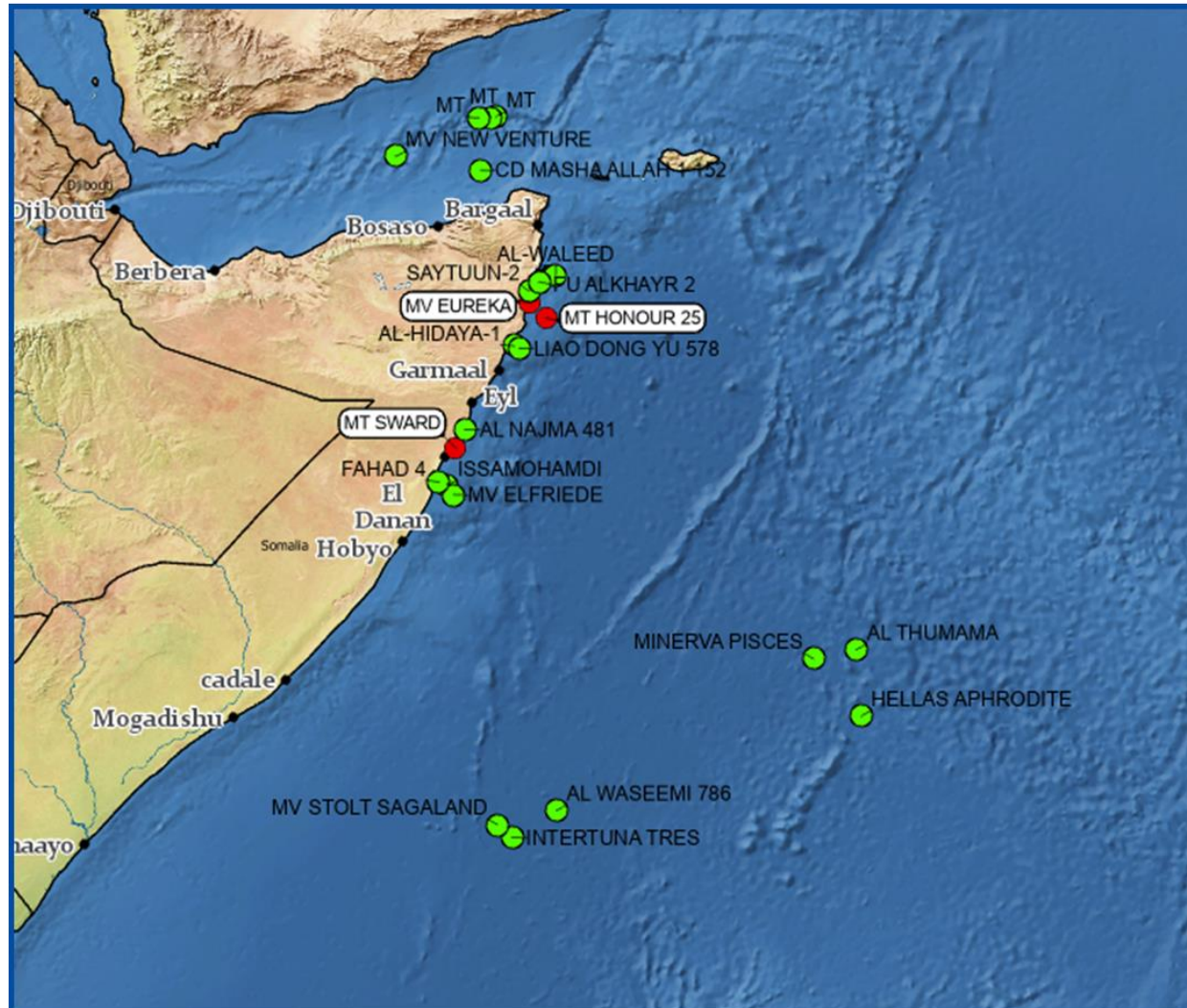
PIRACY ASSESSMENT

It is **ALMOST CERTAIN** that the PAG's tactics for conducting piracy on the high seas involve hijacking a dhow and using it as a mother ship. The pirates then blend in with the usual traffic and deploy skiffs from the mother ship to attack vessels. They are able to navigate to the high seas, with evidence of events up to up to 600 nautical miles off the East Somali coast.

Nevertheless, from November 2024 it is becoming increasingly common for a group of people to organise themselves, identify a vulnerable ship close to the coast and use skiffs to carry out an attack. These attacks typically target Yemeni fishing dhows. While there is no confirmed information, it is **HIGHLY LIKELY** that ransoms would have been paid.

On the other hand, that risk could be amplified if local fishermen turn into pirates as a consequence that no effective action is being taken from the authorities to safeguard Somali TTW from IUUF.

It is **ALMOST CERTAIN** that the ransom paid for the LIAO DONG YU have set a bad example for other pirate groups trying to imitate that operation.

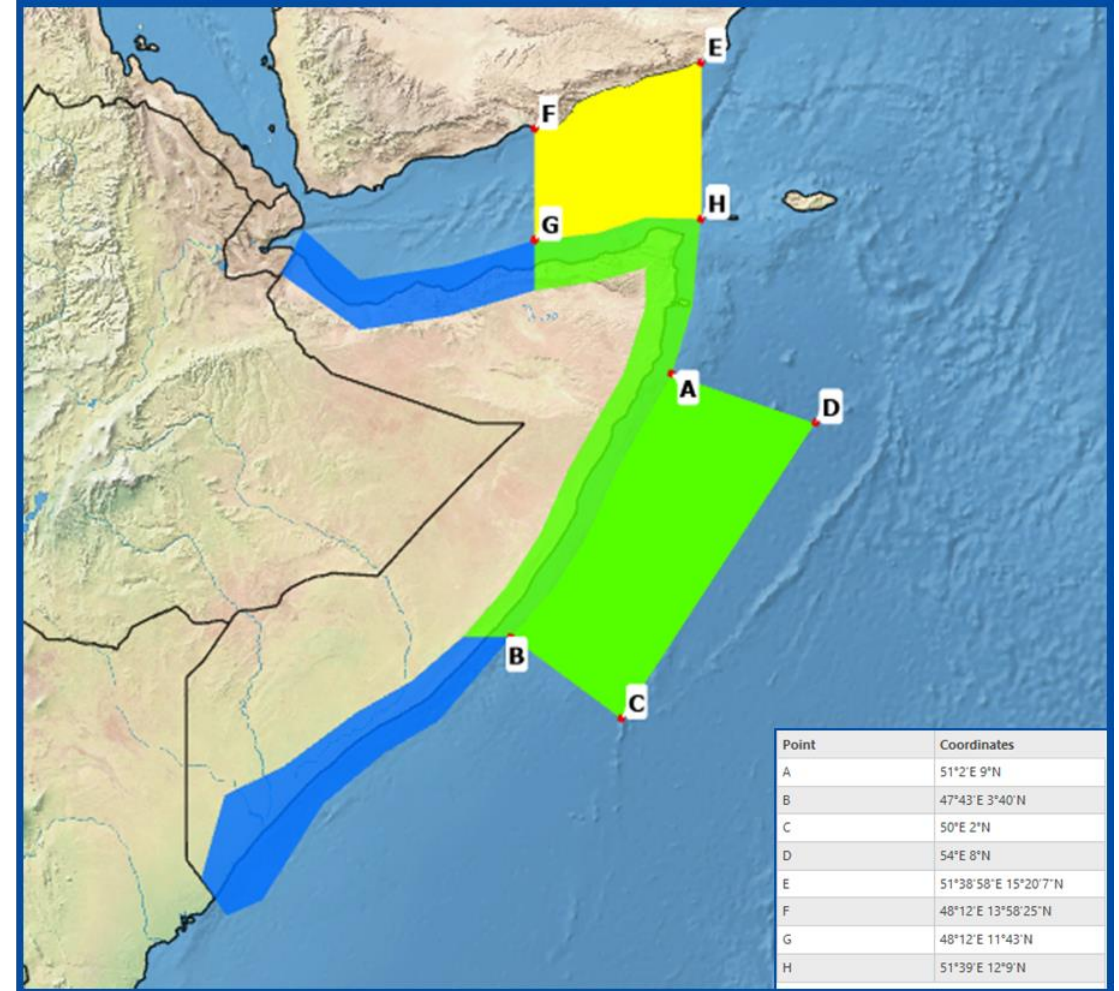


PIRACY ASSESSMENT

(EU R) The PIRACY Threat Assessment (TA) is determined as:

- **MODERATE** from NE Puntland to Hirshabelle.
- **SUBSTANTIAL** from Northern coast of Puntland to Southern coast of Yemen.
- **LOW** in the remaining areas.

THREAT ASSESSMENT	BENIGN	LOW	MODERATE	SUBSTANTIAL	SEVERE	CRITICAL
YARDSTICK	An attack is HIGHLY UNLIKELY (10% – 20%)	An attack is UNLIKELY (>25% – 35%)	An attack is a REALISTIC POSSIBILITY (40% – <50%)	An attack is LIKELY / PROBABLE (55% – <75%)	An attack is HIGHLY LIKELY (80% – 90%)	An attack is ALMOST CERTAIN (>95%)





REGISTRATION AND REPORTING

REGISTRATION AND REPORTING.

CSO's and Masters are encouraged to register their vessels upon entering the UKMTO Voluntary Reporting Area with both:

- MSCIO (<https://mscio.eu/reporting/vessel-registration/>)
- UKMTO (<https://www.ukmto.org/reporting-formats/initial-report>)

And to report all incidents to UKMTO and MSCIO.

When safe to do so, vessels should document incidents and suspicious activity through logs, photographs, video, and radar footage. CSOs should gather information on Pattern of Life and Maritime Situational Awareness for their planned routes and ports of call to support risk assessments. These procedures enable effective monitoring and resource allocation by CMF and EUNAVFOR ATALANTA.

Contact Information (MSCIO):

Tel: 0033 (0) 298 220 220 // 0033 (0) 298 220 170

Website: www.mscio.eu

Email: postmaster@mscio.eu

MARITIME SECURITY CENTRE INDIAN OCEAN (MSCIO)

VOLUNTARY REPORTING THAT MAKES A DIFFERENCE



WHY TO REPORT

- Improve Maritime Situational Awareness (MSA)
- Enable rapid information-sharing and coordination.
- Support vessels in High Risk Areas.
- Contribute to collective maritime security efforts.

WHAT TO REPORT

- Entry into the Voluntary Reporting Area (VRA).
- Daily position updates.
- Exit from the VRA or arrival at a safe port.
- Suspicious activity or incidents.
- Attacks, attempted or successful.

HOW TO REPORT

- Online: www.mscio.eu
- Email: postmaster@mscio.eu
- Copy UKMTO: watchkeepers@ukmto.com

BENEFITS OF REPORTING

- IMPROVED MONITORING AND PROTECTION DURING TRANSIT -
- ACCESS TO TIMELY THREAT ASSESSMENTS AND SECURITY ALERTS -
- ENHANCED COORDINATION WITH NAVAL FORCES OPERATING IN THE REGION -

Your report strengthens maritime security across the Indian Ocean and Red Sea